St Joseph County Neighborhood Map Book

H17

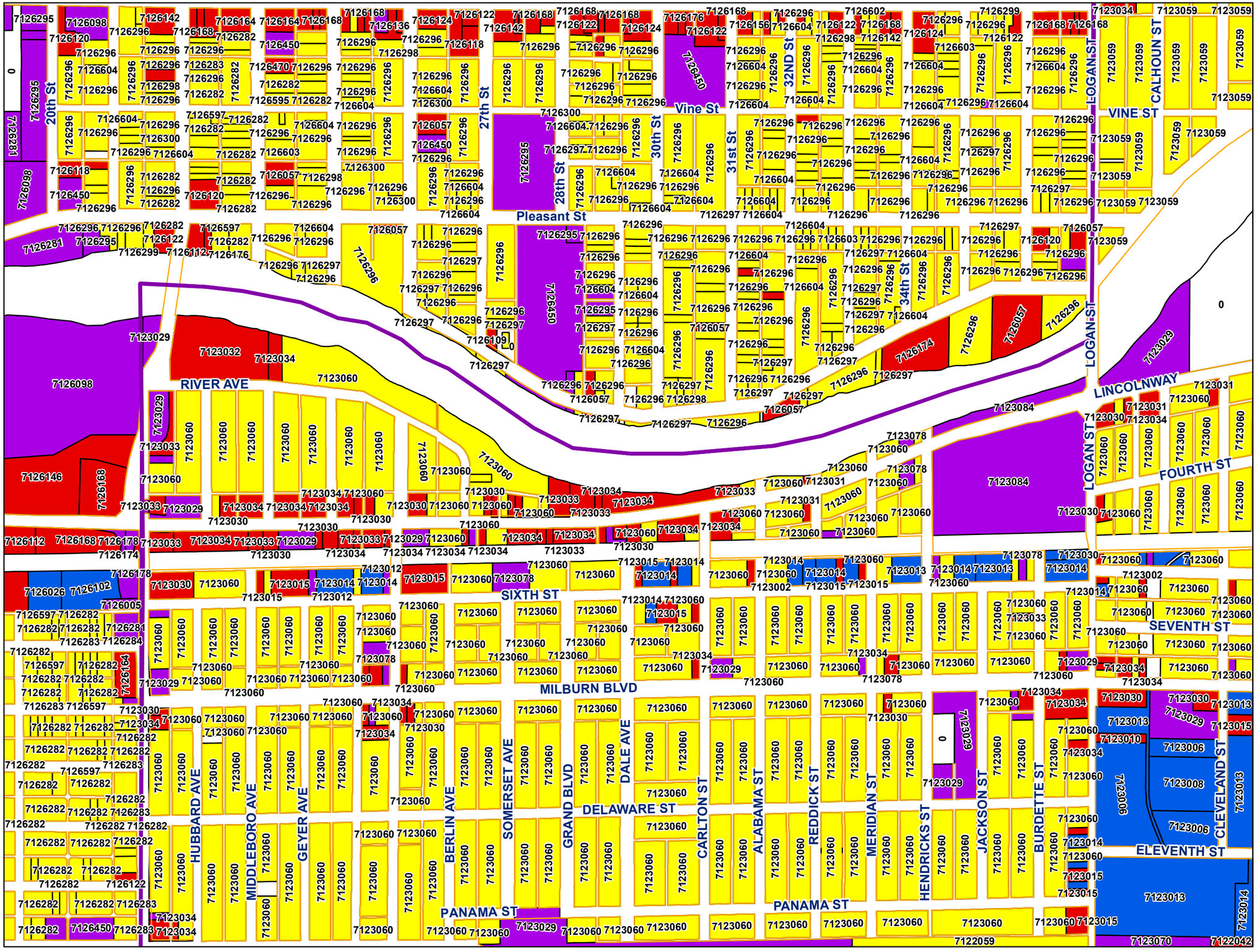

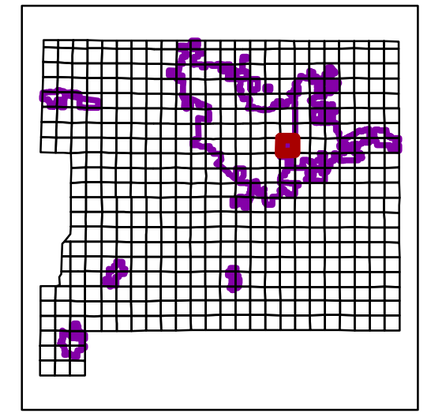

Global Indicator

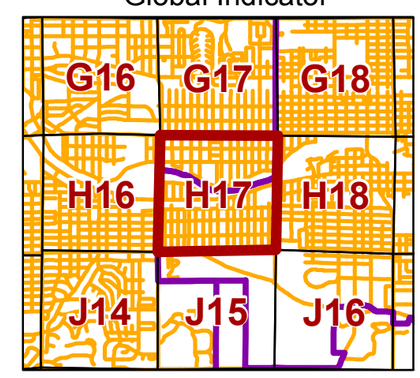

Local Indicator

Legend

- incorp
- road_rw
- 0
- 1- Agricultural
- 3- Industrial
- 4- Commerical
- 5- Residential
- 6- Exempt
- 8- Utility

N W E S

Information shown on this map is not warranted for accuracy or merchantability. Reproduction of this material is not possible without written permission of St. Joseph County, Indiana.

Nov 02, 2012