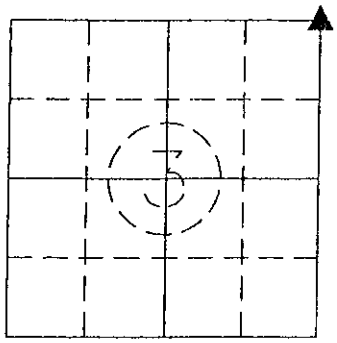

CORNER RECORD
ST. JOSEPH COUNTY, IN

CORNER I.D. # 741

OFFICE OF THE COUNTY SURVEYOR, JOHN McNAMARA, PLS
227 W. JEFFERSON BLVD.
SOUTH BEND, IN 46601 PHONE: (574)235-9631

DATE: 04/03/07 & 05/07/07
PREPARED BY: THOMAS A. OESTERLING, PLS
FIELD CREW: LARRY GREENE

GREENE TOWNSHIP

SEC.3,T36N,R1E

N=2317024.481 E=130696.584

NOT TO SCALE

I.S.P.C., EAST ZONE, NAD 83(1997) COORDINATE VALUES BASED UPON MINIMALLY CONSTRAINED LEAST SQUARES ADJUSTMENT OF NGS, 1ST ORDER HORIZONTAL (OR BETTER) CONTROL MONUMENTS: DG9007, ME3288, ME2210, ME0042.
SUBURBAN SURVEY (PER IAC 865 1-12-7)
SURFACE MARK: NO MONUMENT SET (IN C/L DRAINAGE DITCH)

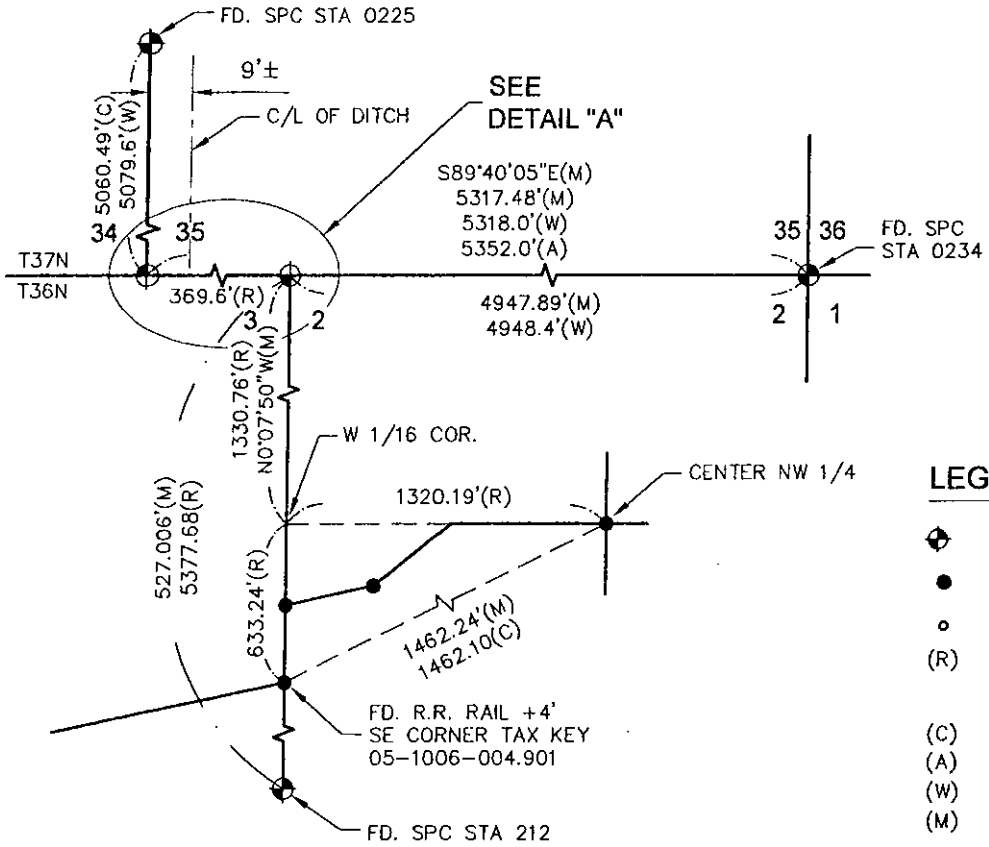

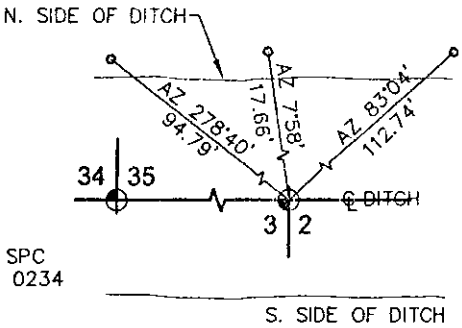

DETAIL "A"

LEGEND

- ⌖ SECTION CORNER
- ● FD. METAL POST 4", +3' TO 5' UNLESS OTHERWISE NOTED
- ○ 5/8" IRON ROD W/ CAP (FLUSH)
- (R) RAY LANG SURVEY DATED 6-3-75 & DR BK 803, PA 581
- (C) CALCULATED
- (A) 1956
- (W) WPA
- (M) MEASURED

SURVEYOR'S REPORT

ACCORDING TO THE COUNTY CORNER CODE DOSSIER, SUBJECT CORNER HAS NOT BEEN PERPETUATED. FROM THE SURVEYOR'S OFFICE A SURVEY BY RAY LANG, DATED 1975, PROVIDED DATA, WHICH BOUNDARY DATA WAS USED IN THE RECORD OF DR BOOK 803, PAGE 581. FROM FOUND MONUMENTS, VERIFIED AS REPRESENTING SAID SURVEY, SUBJECT CORNER WAS ESTABLISHED AS SHOWN ON PLAT OF SURVEY. THE UNCERTAINTY IN LOCATION OF SUBJECT CORNER BASED UPON SAID LANG SURVEY IS WITHIN THE TOLERANCE OF THIS SURVEY.

Thomas A. Oesterling 5/23/07

THOMAS A. OESTERLING
REG. LAND SURVEYOR NO. 11462 STATE OF INDIANA
ABONMARCHE CONSULTANTS OF INDIANA, LLC

DATE

THOMAS A. OESTERLING
REGISTERED
No.
11462
STATE OF
INDIANA
LAND SURVEYOR

E:\LAND 4\ENG PROJM' dwg\61147-PNT #741.dwg, SEC COR, 5/24/2007 10:51:14 AM, jmueller, 1:1