MARSHALL COUNTY SECTION CORNERS

DATE: 6-6-00	MON. TYPE: STD. CO. SEC. COR.
PARTY: D.S.S/J.L.S.	TOWNSHIP: POLK

STATE PLANE COORDINATES: INDIANA EAST NAD 83 (1997)

NORTHING: 2269620.4001 EASTING: 122703.0663

These coordinates can NOT be used as a substitute for a legal boundary survey. They can be used for record keeping, mapping, graphics and planning purposes only. Marshall County does not warrant or guarantee the accuracy of the data and disclaims any and all liability in the misuse of this information.

ST. JOSEPH CO.

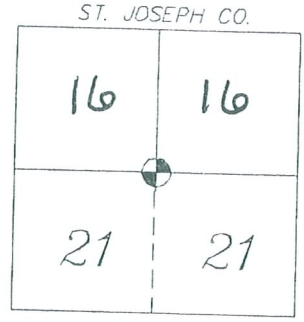

T35N R1E

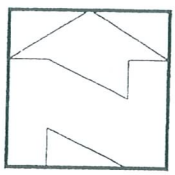

NOT TO SCALE

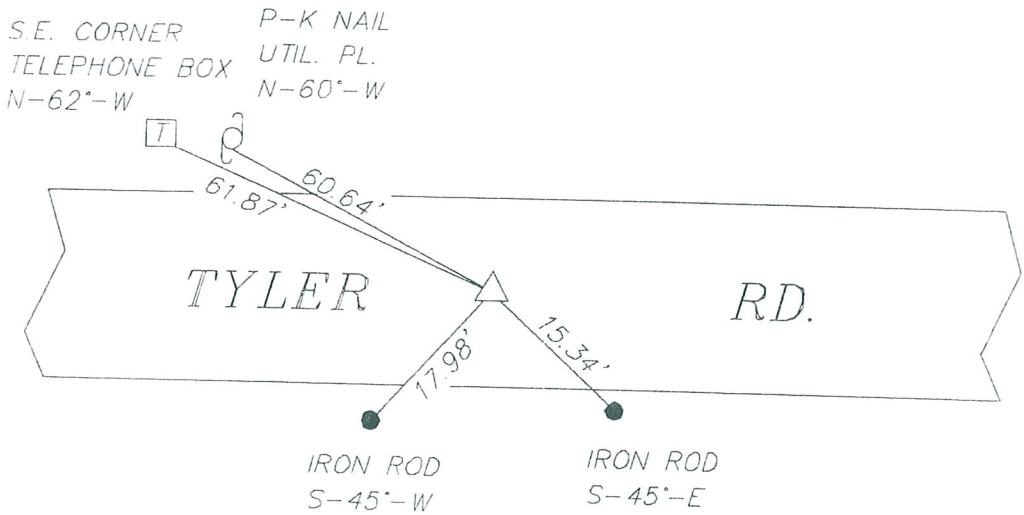

SECTION CORNER HISTORY

DATE: 6-6-00
SET STD. CO. SEC. CORN. MON.