# MARSHALL COUNTY SECTION CORNERS

| | |
|---|---|
| DATE: 3-21-02 | MON. TYPE: STD. CO. SEC. COR. |
| PARTY: D.S.S./G.F.H. | TOWNSHIP: GERMAN |

STATE PLANE COORDINATES: INDIANA EAST NAD 83 (1997)

NORTHING: 2269967.3808 EASTING: 180774.4879

***These coordinates can NOT be used as a substitute for a legal boundary survey. They can be used for record keeping, mapping, graphics and planning purposes only. Marshall County does not warrant or guarantee the accuracy of the data and disclaims any and all liability in the misuse of this information.***

ST. JOSEPH COUNTY

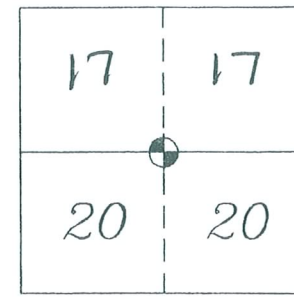


T35N R3E

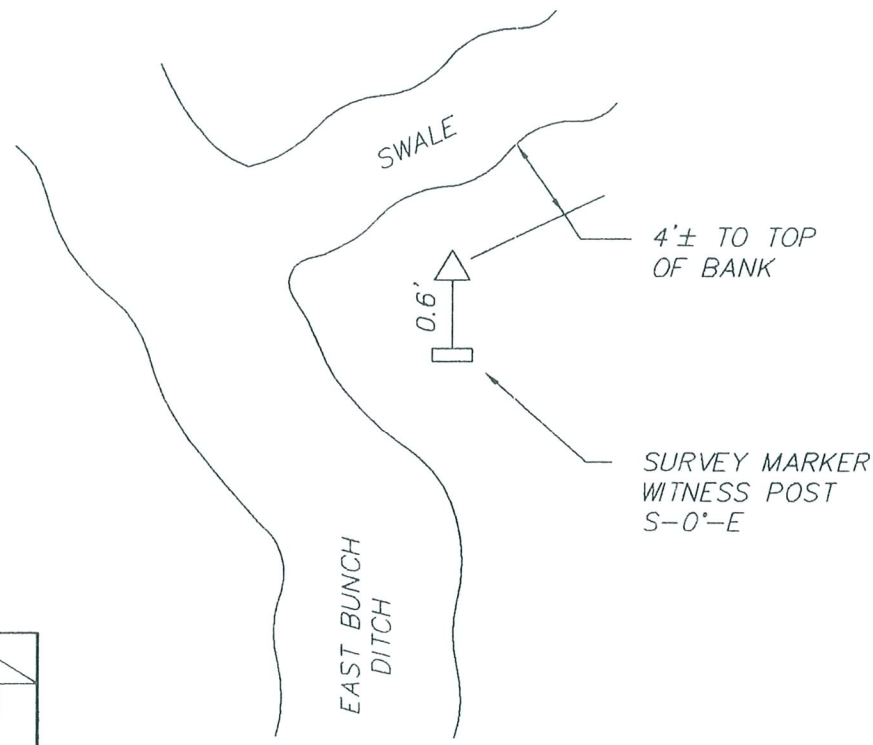


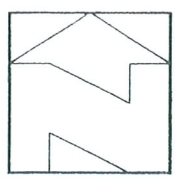

NOT TO SCALE

## SECTION CORNER HISTORY

DATE: 3-21-02

REPLACED IRON ROD SET BY PLYMOUTH LAND SURVEYING WITH STD. CO. SEC. COR. MON.