CORNER I.D. #1715

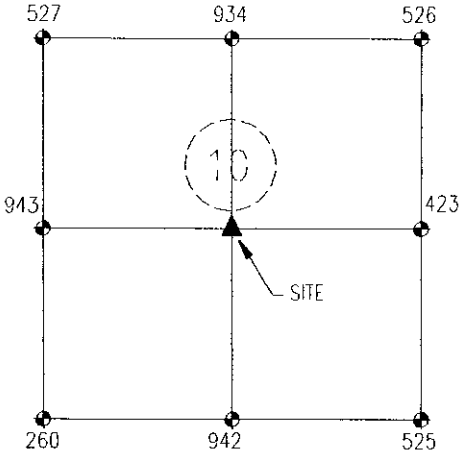

CENTER SEC. 10, T35N, R1E

CORNER RECORD
ST. JOSEPH COUNTY, IN.

JOHN McNAMAARA, PLS
OFFICE OF THE COUNTY SURVEYOR
227 W. JEFFERSON BLVD.
SOUTH BEND, IN. 46601 PHONE (574) 235-9631

DATE: 12-28-10
PREPARED BY: KAW
FIELD CREW: AG/JM

NOT TO SCALE

LIBERTY TOWNSHIP

NORTH: 227585.801
EAST: 127847.837

LATITUDE: #
LONGITUDE: #

HARRISON MONUMENT SET ON SURFACE IN CONCRETE.

NOTE: ALL DISTANCE ARE US STANDARD FEET

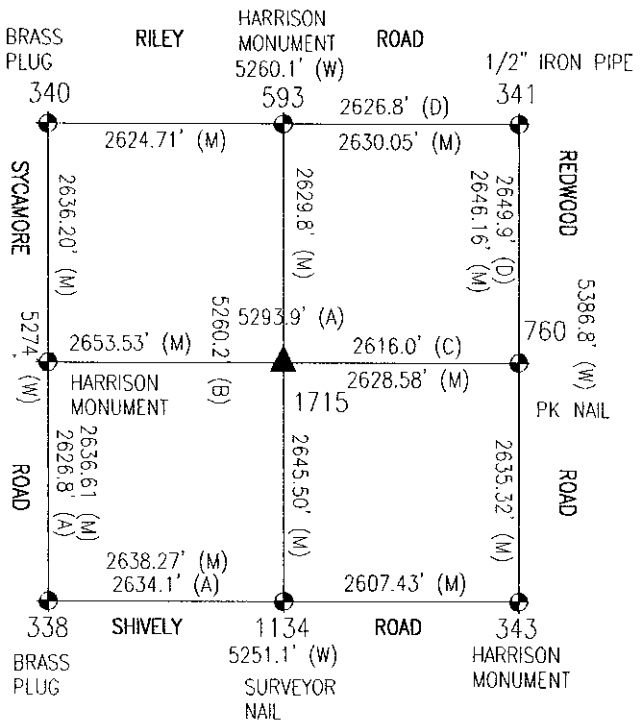

DETAIL

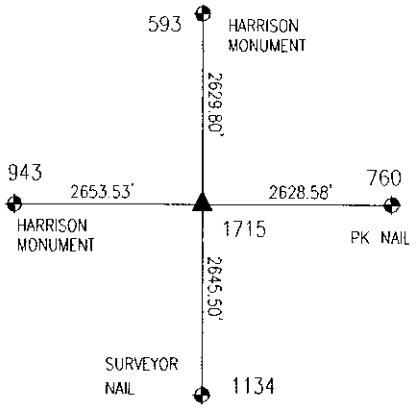

Legend

- ▲ SECTION CORNER SET
- ✦ SECTION CORNER FOUND
- (A) – 1873
- (C) – 1899
- (C) – 1867
- (W) – WPA
- (M) – MEASURED

SURVEYOR'S REPORT

CENTER SECTION CORNER SEC 10-35N-1E

NO MONUMENTATION WAS FOUND AT THIS TIME OF SURVEY. THE PRORATED SECTION CORNER LOCATION WAS DETERMINED FROM HISTORICAL DISTANCE FOUND IN THIS OFFICE AND THE OFFICE OF THE ST. JOSEPH COUNTY SURVEYOR. TO PERPETUATE THE CORNER LOCATION A HARRISON MONUMENT WAS SET AT THIS TIME.

TERANCE D. LANG REGISTERED NO. S-0523 STATE OF INDIANA LAND SURVEYOR

Terance D. Lang 3/13/12

TERANCE D. LANG, RLS No. S-0523 DATE

Lang - Feeney and Associates, Inc.