CORNER I.D. #1726

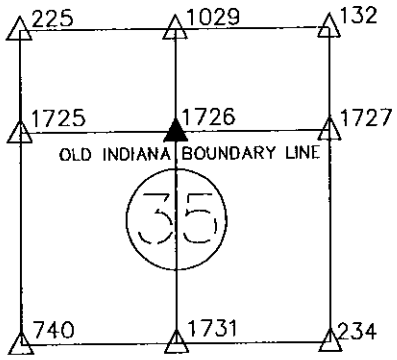


# CORNER RECORD
# ST. JOSEPH COUNTY, IN


OFFICE OF THE COUNTY SURVEYOR, JOHN McNAMARA, PLS
227 W. JEFFERSON BLVD.
SOUTH BEND, IN 46601 PHONE: (574)235-9631


DATE: 04/04/11
PREPARED BY: MICHAEL J. ROZYCKI, PLS
FIELD CREW: M. ROZYCKI, M. LEWANDOWSKI

NOT TO SCALE

## GREENE TOWNSHIP

## SEC. 35,T37N,R1E

N=2320320.175 E=132970.877
LATITUDE=41°36'58.2568'' LONGITUDE=86°22'48.7847''

SURFACE MARK: SET 5/8" IRON W/ CAP "ABONMARCHE FIRM #50" (-1.5')
ALL DISTANCE UNITS ARE U.S. SURVEY FEET

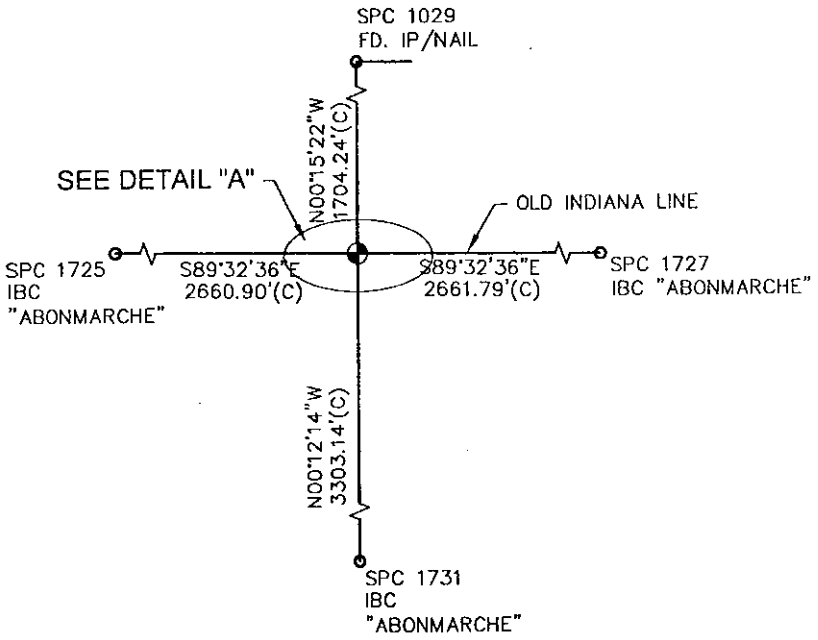


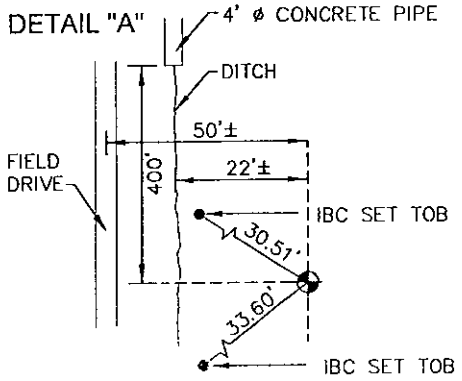


### LEGEND

- SECTION CORNER
- SET 5/8" REBAR ABONMARCHE CONTROL POINT
- MONUMENT
- (C) CALCULATED
- TOB TOP OF BANK (FOR DITCH)

## SURVEYOR'S REPORT

ACCORDING TO THE COUNTY CORNER RECORDS, NO MONUMENT OR WITNESS POINTS EXIST FOR SUBJECT CORNER. ITS POSITION WAS CALCULATED ON THE INTERSECTION BETWEEN THE SOUTH 1/4 CORNER AND NORTH 1/4 CORNER, NORTH AND SOUTH, AND ON THE INTERSECTION BETWEEN THE WEST FRACTIONAL QUARTER CORNER AND EAST FRACTIONAL QUARTER CORNER ON THE OLD INDIANA LINE.

THE MEASURED COORDINATE VALUES AND DISTANCES SHOWN ON THE PLAT OF SURVEY ARE A RESULT OF REAL TIME KINEMATIC OBSERVATIONS ORIGINATED FROM A PERMANENT BASE STATION WHICH POSITION IS BASED UPON A MINIMALLY CONSTRAINED, LEAST SQUARES ADJUSTED SURVEY. SAID SURVEY CONTAINED NATIONAL GEODETIC SURVEY (NGS), 1ST ORDER HORIZONTAL (OR BETTER) CONTROL MONUMENTS: DG9007, ME3288, ME2210, ME0042; UTILIZING THEIR PUBLISHED INDIANA STATE PLANE COORDINATE, EAST ZONE (1302), NORTH AMERICAN DATUM 83 (1997 ADJUSTMENT) COORDINATE VALUES.

GRID COORDINATES ARE SHOWN TO THREE DECIMAL PLACES TO ENSURE ACCURACY WHEN WORKING WITH THESE NUMBERS. IT IS NOT INTENDED AS A STATEMENT OF RELATIVE POSITIONAL ACCURACY.

5/10/11
DATE

MICHAEL J. ROZYCKI
REG. LAND SURVEYOR NO. 20500010
STATE OF INDIANA
ABONMARCHE CONSULTANTS OF INDIANA, LLC

MICHAEL J. ROZYCKI REGISTERED LS20500010 STATE OF INDIANA LAND SURVEYOR

E:\CIVIL 3D\ENG PROJ\110001\dwg\110001sec_cor.dwg, 1726, 5/9/2011 3:08:23 PM, 1:1