CORNER I.D. #1728

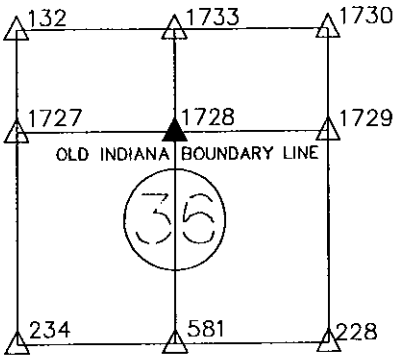

CORNER RECORD
ST. JOSEPH COUNTY, IN

OFFICE OF THE COUNTY SURVEYOR, JOHN McNAMARA, PLS
227 W. JEFFERSON BLVD.
SOUTH BEND, IN 46601 PHONE: (574)235-9631

DATE: 03/31/11, 04/07/11
PREPARED BY: MICHAEL J. ROZYCKI, PLS
FIELD CREW: M. ROZYCKI, M. LEWANDOWSKI

NOT TO SCALE

GREENE TOWNSHIP

N=2320302.714 E=138392.326
LATITUDE=41°36'58.5211'' LONGITUDE=86°21'37.4110''

SEC. 36,T37N,R1E

SURFACE MARK: SET HARRISON MONUMENT
ALL DISTANCE UNITS ARE U.S. SURVEY FEET

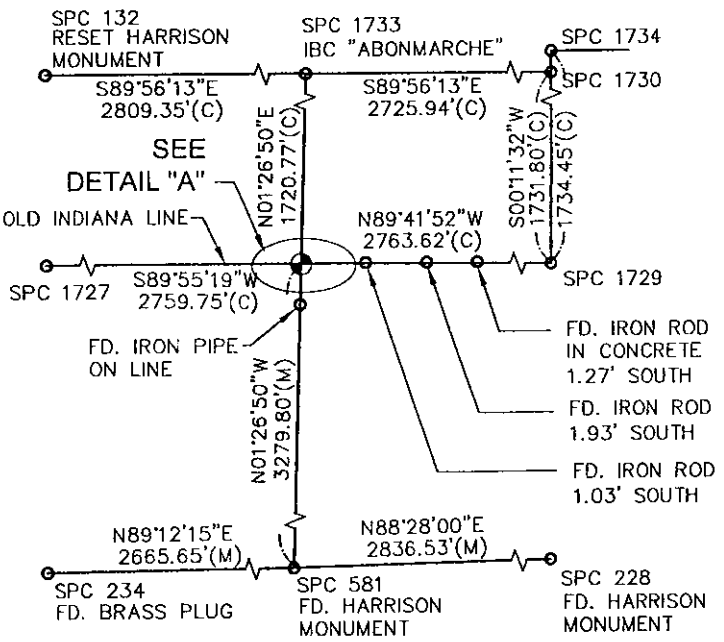

DETAIL "A"

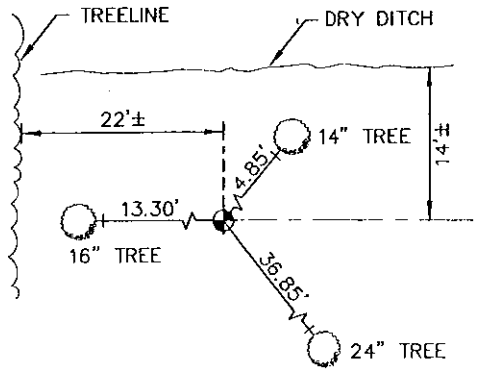

LEGEND

- SECTION CORNER
- MONUMENT
- (C) CALCULATED
- (M) MEASURED
- MAG NAIL/CAP SET IN TREE

SURVEYOR'S REPORT

ACCORDING TO THE COUNTY RECORDS NO MONUMENT OR WITNESS POINTS EXIST FOR SUBJECT CORNER. LANG, FEENEY & ASSOCIATES PERFORMED A SURVEY FOR THE FRATERNAL ORDER OF POLICE DATED APRIL 21, 1977 THAT ESTABLISHED THE SUBJECT CORNER LOCATION. AFTER EXAMINING THE EVIDENCE TO THE EAST AND SOUTH OF THE SUBJECT CORNER, THE 1/2" REBAR THAT WAS SET FOR THE FRATERNAL ORDER OF POLICE SURVEY WAS HELD.

THE MEASURED COORDINATE VALUES AND DISTANCES SHOWN ON THE PLAT OF SURVEY ARE A RESULT OF REAL TIME KINEMATIC OBSERVATIONS ORIGINATED FROM A PERMANENT BASE STATION WHICH POSITION IS BASED UPON A MINIMALLY CONSTRAINED, LEAST SQUARES ADJUSTED SURVEY. SAID SURVEY CONTAINED NATIONAL GEODETIC SURVEY (NGS), 1ST ORDER HORIZONTAL (OR BETTER) CONTROL MONUMENTS: DG9007, ME3288, ME2210, ME0042; UTILIZING THEIR PUBLISHED INDIANA STATE PLANE COORDINATE, EAST ZONE (1302), NORTH AMERICAN DATUM 83 (1997 ADJUSTMENT) COORDINATE VALUES.

GRID COORDINATES ARE SHOWN TO THREE DECIMAL PLACES TO ENSURE ACCURACY WHEN WORKING WITH THESE NUMBERS. IT IS NOT INTENDED AS A STATEMENT OF RELATIVE POSITIONAL ACCURACY.

5/10/11
DATE

MICHAEL J. ROZYCKI
REG. LAND SURVEYOR NO. 20500010
STATE OF INDIANA
ABONMARCHE CONSULTANTS OF INDIANA, LLC

MICHAEL J. ROZYCKI ★ REGISTERED ★ LS20500010 STATE OF INDIANA LAND SURVEYOR

E:\CIVIL 3D\ENG PROJ\1110001\dwg\1110001sec_cor.dwg, 1728, 5/9/2011 3:08:40 PM, 1:1