CORNER I.D. #1729

CORNER RECORD
ST. JOSEPH COUNTY, IN

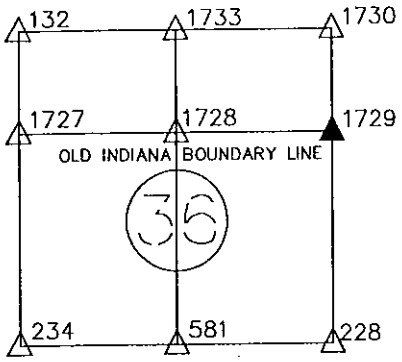

OFFICE OF THE COUNTY SURVEYOR, JOHN McNAMARA, PLS
227 W. JEFFERSON BLVD.
SOUTH BEND, IN 46601 PHONE: (574)235-9631

DATE: 03/16/11 & 3/21/22
PREPARED BY: MICHAEL J. ROZYCKI, PLS
FIELD CREW: M. ROZYCKI, M. LEWANDOWSKI

NOT TO SCALE

GREENE TOWNSHIP

N=2320288.138 E=141155.908
LATITUDE=41°36'58.5951'' LONGITUDE=86°21'01.0275''

SEC. 36,T37N,R1E

SURFACE MARK: 3/4" IRON BAR, 36" LONG
ALL DISTANCE UNITS ARE U.S. SURVEY FEET

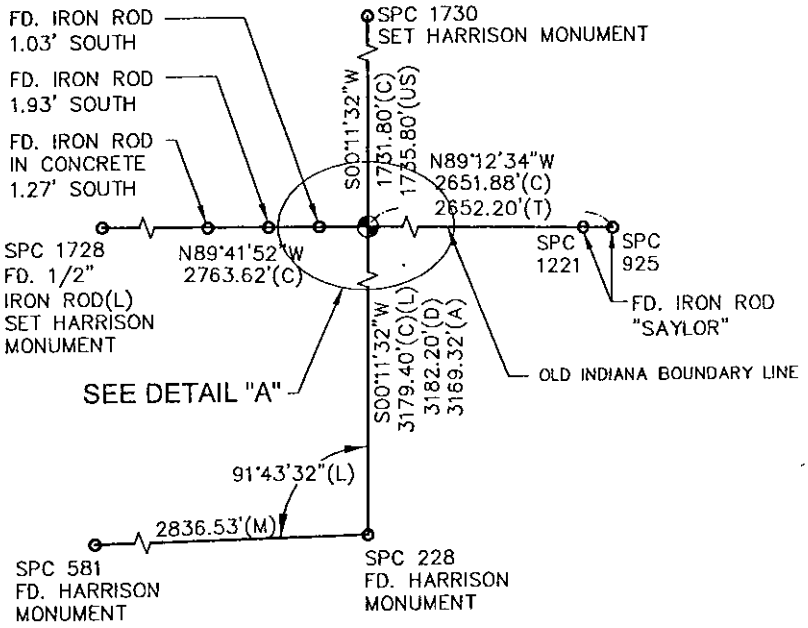

DETAIL "A"

CORNER SET 2' EAST AND 1.7'
NORTH OF CHAIN LINK FENCE

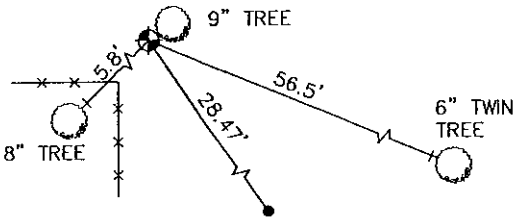

LEGEND

- SECTION CORNER
- SET 5/8" REBAR ABONMARCHE CONTROL POINT
- MONUMENT
- (C) CALCULATED
- (A) 1877
- (D) 1892
- (L) LANG FEENEY PLAT
- (T) TERRITORIAL ENG. ALTA SURVEY
- (US) ORIGINAL NOTES
- MAG NAIL/CAP SET IN TREE

SURVEYOR'S REPORT

TOM KELLER FIELD NOTES AND A SURVEY BY LANG, FEENEY AND ASSOC., DATED APRIL 21, 1977, CALLED FOR SAID CORNER TO BE A STONE. USING AN ANGLE AND A DISTANCE MEASURED FROM THE SOUTHEAST CORNER OF SECTION 36 FROM THE LANG SURVEY, A STONE WAS FOUND IN A DISTURBED STATE. IT WAS LEANING WEST IN CONCRETE AT THE BASE OF A VERTICAL RAIL ROAD RAIL. SAID CORNER WAS ALSO CALCULATED BY TERRITORIAL ENGINEERING FOR AN ALTA SURVEY FOR REITH-RILEY CONSTRUCTION (DATED DECEMBER 12, 2006.) TERRITORIAL POINT FELL IN THE SAME GENERAL AREA AS THE LANG SURVEY CALCULATED PONT. AFTER ANALYZING FOUND MONUMENTATION TO THE WEST AND EAST OF SAID CORNER, THE LANG SURVEY INFORMATION WAS HELD.

THE MEASURED COORDINATE VALUES AND DISTANCES SHOWN ON THE PLAT OF SURVEY ARE A RESULT OF REAL TIME KINEMATIC OBSERVATIONS ORIGINATED FROM A PERMANENT BASE STATION WHICH POSITION IS BASED UPON A MINIMALLY CONSTRAINED, LEAST SQUARES ADJUSTED SURVEY. SAID SURVEY CONTAINED NATIONAL GEODETIC SURVEY (NGS), 1ST ORDER HORIZONTAL (OR BETTER) CONTROL MONUMENTS: DG9007, ME3288, ME2210, ME0042; UTILIZING THEIR PUBLISHED INDIANA STATE PLANE COORDINATE, EAST ZONE (1302), NORTH AMERICAN DATUM 83 (1997 ADJUSTMENT) COORDINATE VALUES.

GRID COORDINATES ARE SHOWN TO THREE DECIMAL PLACES TO ENSURE ACCURACY WHEN WORKING WITH THESE NUMBERS. IT IS NOT INTENDED AS A STATEMENT OF RELATIVE POSITIONAL ACCURACY.

MICHAEL J. ROZYCKI
REGISTERED
LS20500010
STATE OF
INDIANA
LAND SURVEYOR

5/10/11
DATE

MICHAEL J. ROZYCKI
REG. LAND SURVEYOR NO. 20500010
STATE OF INDIANA
ABONMARCHE CONSULTANTS OF INDIANA, LLC

E:\CIVIL 3D\ENG PROJ\110001\dwg\110001sec_cor.dwg, 1729, 5/9/2011 3:08:48 PM, 1:1