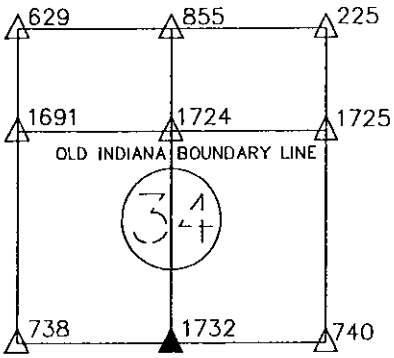

CORNER I.D. #1732

CORNER RECORD
ST. JOSEPH COUNTY, IN

OFFICE OF THE COUNTY SURVEYOR, JOHN McNAMARA, PLS
227 W. JEFFERSON BLVD.
SOUTH BEND, IN 46601 PHONE: (574)235-9631

DATE: 03/31/11 & 04/04/11
PREPARED BY: MICHAEL J. ROZYCKI, PLS
FIELD CREW: M. ROZYCKI, M. LEWANDOWSKI

WARREN TOWNSHIP

NOT TO SCALE

SEC. 34,T37N,R1E

N=2317031.299 E=127595.596
LATITUDE=41°36'25.3204'' LONGITUDE=86°23'59.1804''

SURFACE MARK: SET HARRISON MONUMENT
ALL DISTANCE UNITS ARE U.S. SURVEY FEET

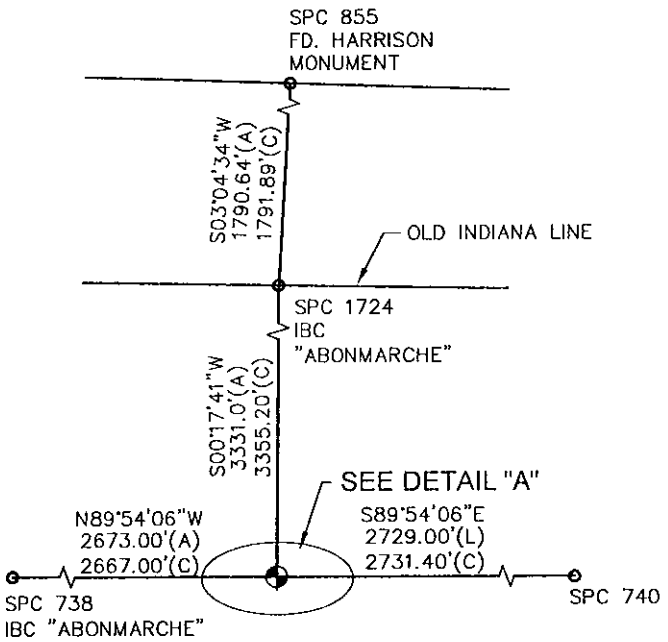

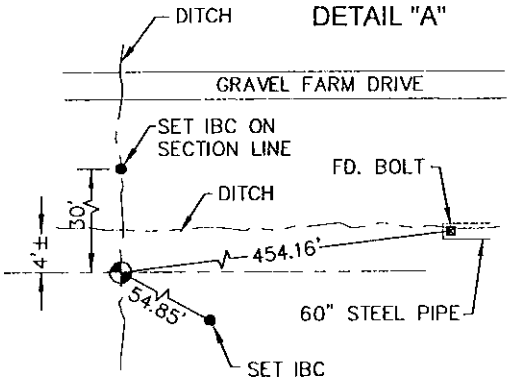

LEGEND

- SECTION CORNER
- SET 5/8" REBAR ABONMARCHE CONTROL POINT
- MONUMENT
- (A) 1857
- (C) CALCULATED
- (L) RAY LANG
- (IBC) IRON BAR WITH CAP
- BOLT ON TOP OF 5'ø PIPE

SURVEYOR'S REPORT

ACCORDING TO THE COUNTY CORNER RECORDS, NO MONUMENT OR WITNESS POINTS EXIST FOR SUBJECT CORNER. RAY LANG PERFORMED A SURVEY DATED 5/29/75 THAT DID ESTABLISH THE CORNER AND HE SET AN IRON ROD. SAID POINT WAS NOT FOUND, SO USING A PRORATED DISTANCE PER THE LANG SURVEY, A CALCULATED POINT WAS ESTABLISHED ON AN EAST-WEST DIRECTION BETWEEN THE SOUTHWEST AND SOUTHEAST CORNERS OF SECTION 34. THE CALCULATED CORNER POSITION FIT WELL WITH THE NORTH-SOUTH AND EAST-WEST FARM DITCHES.

THE MEASURED COORDINATE VALUES AND DISTANCES SHOWN ON THE PLAT OF SURVEY ARE A RESULT OF REAL TIME KINEMATIC OBSERVATIONS ORIGINATED FROM A PERMANENT BASE STATION WHICH POSITION IS BASED UPON A MINIMALLY CONSTRAINED, LEAST SQUARES ADJUSTED SURVEY. SAID SURVEY CONTAINED NATIONAL GEODETIC SURVEY (NGS), 1ST ORDER HORIZONTAL (OR BETTER) CONTROL MONUMENTS: DG9007, ME3288, ME2210, ME0042; UTILIZING THEIR PUBLISHED INDIANA STATE PLANE COORDINATE, EAST ZONE (1302), NORTH AMERICAN DATUM 83 (1997 ADJUSTMENT) COORDINATE VALUES.

GRID COORDINATES ARE SHOWN TO THREE DECIMAL PLACES TO ENSURE ACCURACY WHEN WORKING WITH THESE NUMBERS. IT IS NOT INTENDED AS A STATEMENT OF RELATIVE POSITIONAL ACCURACY.

5/10/11
DATE

MICHAEL J. ROZYCKI
REG. LAND SURVEYOR NO. 20500010
STATE OF INDIANA
ABONMARCHE CONSULTANTS OF INDIANA, LLC

MICHAEL J. ROZYCKI REGISTERED LS20500010 STATE OF INDIANA LAND SURVEYOR

E:\CIVIL 3D\ENG PROJ\110001\dwg\110001sec_cor.dwg, 1732, 5/9/2011 3:09:16 PM, 1:1