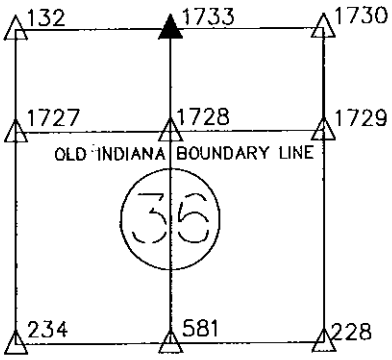

CORNER I.D. #1733

CORNER RECORD
ST. JOSEPH COUNTY, IN

OFFICE OF THE COUNTY SURVEYOR, JOHN McNAMARA, PLS
227 W. JEFFERSON BLVD.
SOUTH BEND, IN 46601 PHONE: (574)235-9631

DATE: 03/31/11
PREPARED BY: MICHAEL J. ROZYCKI, PLS
FIELD CREW: M. ROZYCKI, M. LEWANDOWSKI

NOT TO SCALE

GREENE TOWNSHIP

SEC. 36,T37N,R1E

N=2322022.935 E=138435.782
LATITUDE=41°37'15.5189'' LONGITUDE=86°21'37.0210''

SURFACE MARK: SET IRON BAR W/ CAP "ABONMARCHE FIRM #50" (-1.5')
ALL DISTANCE UNITS ARE U.S. SURVEY FEET

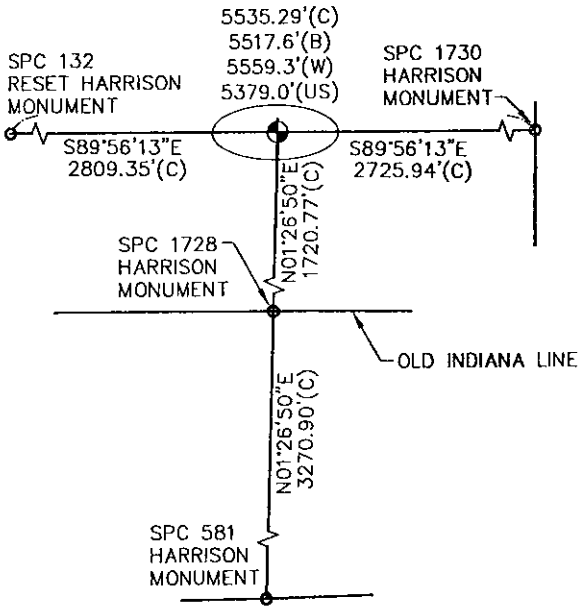

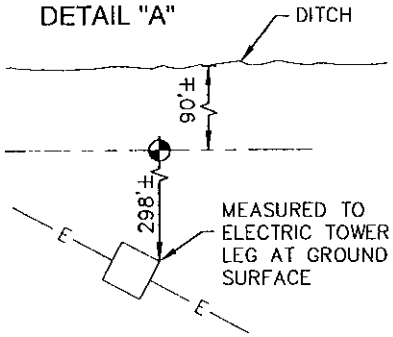

*CORNER SET IN A CULTIVATED FARM FIELD

LEGEND

⊕	SECTION CORNER
o	MONUMENT
(B)	1895
(C)	CALCULATED
(US)	GOVERNMENT NOTES
(W)	WPA

SURVEYOR'S REPORT

ACCORDING TO THE COUNTY CORNER RECORDS, NO MONUMENT OR WITNESS POINTS EXIST FOR SUBJECT CORNER. THE CORNER WAS CALCULATED BY INTERSECTING NORTH-SOUTH (SPC 581 TO SPC 1728) AND EAST-WEST (SPC 132 TO SPC 1730). LANG, FEENEY & ASSOCIATES PERFORMED A SURVEY FOR THE FRATERNAL ORDER OF POLICE DATED APRIL 21, 1977. THE WEST LINE OF SAID SURVEY IS EQUAL TO THE WEST LINE ON NORTHEAST 1/4 OF SAID FRACTIONAL SECTION 36 AND SEEMED TO AGREE WITH THE CALCULATED LINE.

THE MEASURED COORDINATE VALUES AND DISTANCES SHOWN ON THE PLAT OF SURVEY ARE A RESULT OF REAL TIME KINEMATIC OBSERVATIONS ORIGINATED FROM A PERMANENT BASE STATION WHICH POSITION IS BASED UPON A MINIMALLY CONSTRAINED, LEAST SQUARES ADJUSTED SURVEY. SAID SURVEY CONTAINED NATIONAL GEODETIC SURVEY (NGS), 1ST ORDER HORIZONTAL (OR BETTER) CONTROL MONUMENTS: DG9007, ME3288, ME2210, ME0042; UTILIZING THEIR PUBLISHED INDIANA STATE PLANE COORDINATE, EAST ZONE (1302), NORTH AMERICAN DATUM 83 (1997 ADJUSTMENT) COORDINATE VALUES.

GRID COORDINATES ARE SHOWN TO THREE DECIMAL PLACES TO ENSURE ACCURACY WHEN WORKING WITH THESE NUMBERS. IT IS NOT INTENDED AS A STATEMENT OF RELATIVE POSITIONAL ACCURACY.

MICHAEL J. ROZYCKI
REGISTERED
LS20500010
STATE OF
INDIANA
LAND SURVEYOR

5/10/11
DATE

MICHAEL J. ROZYCKI
REG. LAND SURVEYOR NO. 20500010
STATE OF INDIANA
ABONMARCHE CONSULTANTS OF INDIANA, LLC

E:\CIVIL 3D\ENG PROJ\110001\dwg\110001sec_cor.dwg, 1733, 5/9/2011 3:09:24 PM, 1:1