CORNER I.D. #1748

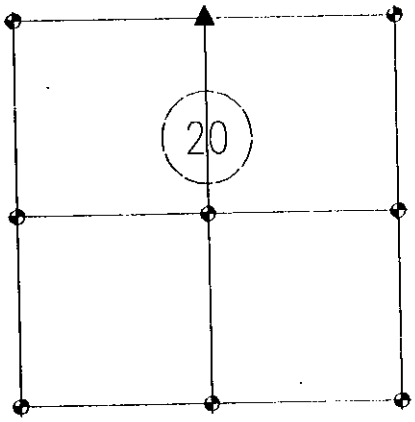

CORNER RECORD
ST. JOSEPH COUNTY, IN.

JOHN McNAMAARA, PLS
OFFICE OF THE COUNTY SURVEYOR
227 W. JEFFERSON BLVD.
SOUTH BEND, IN. 46601 PHONE (574) 235-9631

DATE: 9/20/12
PREPARED BY: KAW
FIELD CREW: TL/AG

NOT TO SCALE

PENN TOWNSHIP

NORTH: 2332792.550
EAST: 180681.406

LATITUDE: 41°39'04.8937"
LONGITUDE: 86°12'21.7020"

NORTH 1/4 CORNER
SEC. 20, T37N, R3E

5/8" REBAR WITH LFA CAP

NOTE: ALL DISTANCES ARE US STANDARD FEET

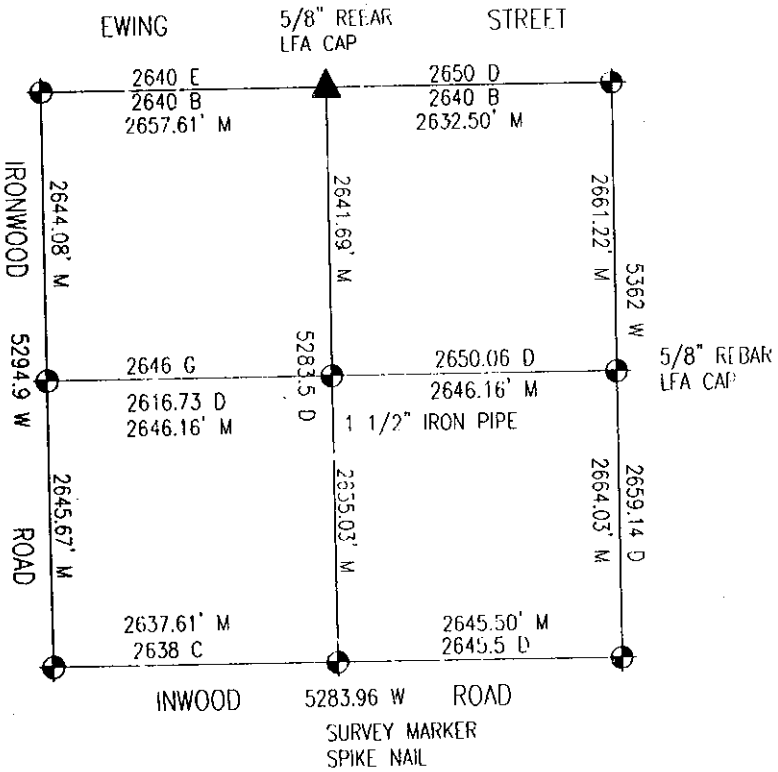

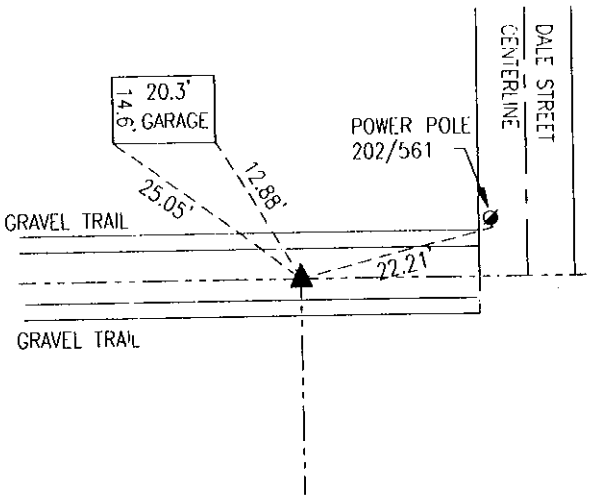

Legend

- ▲ SECTION CORNER SET
- ◆ SECTION CORNER FOUND
- POWER POLE
- (B) - 1869
- (C) - 1876
- (D) - 1884
- (G) - 1909
- (M) - MEASURED

SURVEYOR'S REPORT:

NOTHING WAS FOUND AT THIS LOCATION. THE LOCATION WAS ESTABLISHED USED THE SUBDIVISION TO THE NORTH AND THE FOUND PROPERTY CORNERS LOCATED AT THE INTERSECTION OF DALE AND PANAMA STREETS. THESE CORNERS WERE USED TO PULL DISTANCE SOUTH AND THEN THE RECORD DISTANCE FROM THE ERNSBERGER'S SURVEY WAS PULLED EAST. A COMPLETE SECTION BREAK DOWN WAS DONE WITH THIS SURVEY AND WILL BE AVAILABLE IN THE SAID SURVEYOR'S OFFICE.

TERANCE D. LANG
REGISTERED
NO.
S-0523
STATE OF
INDIANA
LAND SURVEYOR

Terance D. Lang
TERANCE D. LANG, RLS No. S-0523

SEPTEMBER 20, 2012
DATE

Lang - Feeney and Associates, Inc.