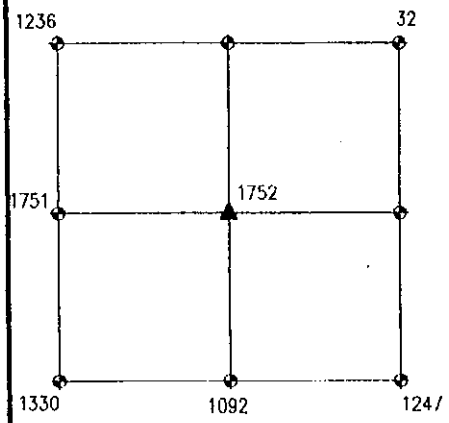

CORNER I.D. #1752

CORNER RECORD
ST. JOSEPH COUNTY, IN.

JOHN McNAMAARA, PLS
OFFICE OF THE COUNTY SURVEYOR
227 W. JEFFERSON BLVD.
SOUTH BEND, IN. 46601 PHONE (574) 235-9631

DATE: 10/18/12
PREPARED BY: KAW
FIELD CREW: TL/AG

NOT TO SCALE

PENN TOWNSHIP

NORTH: #2330117.644 LATITUDE: #41°38'38.7931"
EAST: #185968.177 LONGITUDE: #86°11'11.8505"

CENTER CORNER
SEC. 21, T37N, R3E

5/8" REBAR WITH LFA CAP SET

NOTE: ALL DISTANCES ARE US STANDARD FEET

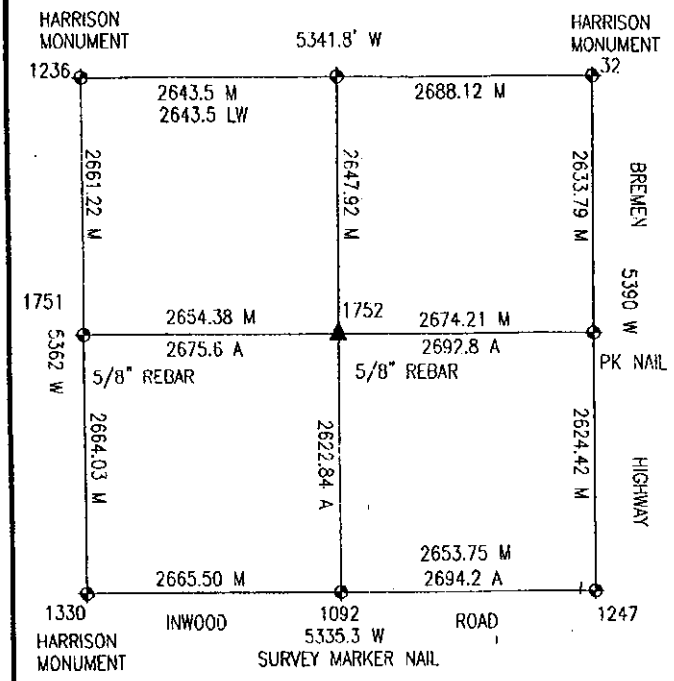

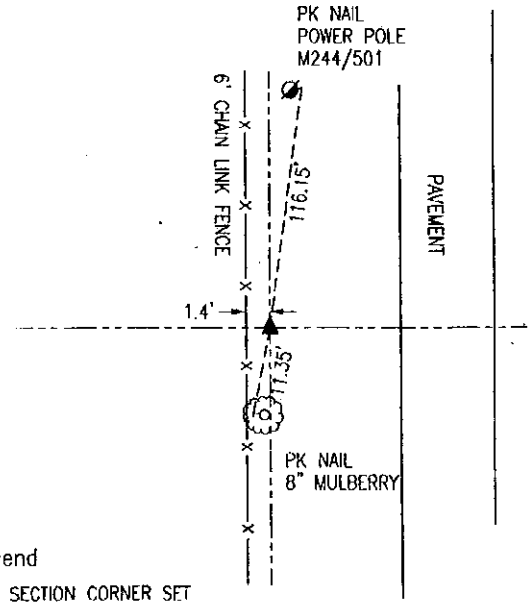

Legend
- ▲ SECTION CORNER SET
- ◆ SECTION CORNER FOUND
- POWER POLE
- (A) 1859
- (LW) WITUCKI
- (W) GOVERNMENT
- (M) MEASURED

SURVEYOR'S REPORT:

CENTER SECTION CORNER SEC 21-37N-3E

NOTHING WAS FOUND AT THIS LOCATION. THIS CORNER WAS SET BY DOUBLE PROPORTIONATE MEASUREMENT CALCULATIONS OF THE HISTORIC DIMENSIONS FOUND IN THE OFFICE OF THE ST. JOSEPH COUNTY SURVEYOR'S OFFICE. THE POINT SET IS A 5/8" REBAR WITH A LANG FEENEY PLASTIC CAP. A COMPLETE SECTION BREAK DOWN WAS DONE WITH THIS SURVEY AND WILL BE AVAILABLE IN THE SAID SURVEYOR'S OFFICE.

TERANCE D. LANG REGISTERED NO. S-0523 STATE OF INDIANA LAND SURVEYOR

Terance D. Lang
TERANCE D. LANG, RLS No. S-0523

OCTOBER 18, 2012
DATE

Lang - Feeney and Associates, Inc.